

	PICNIC AREA	CAMPING AREA	TRAILER AREA	RESTROOMS	SHOWERS	DRINKING WATER	ELECTRIC HOOKUP	TRAILER DUMP STATION	GROUP PICNIC STATION	SWIMMING AREA	BOAT RAMP	HIKING TRAIL
JIM HOGG												
CEDAR BREAKS												
RUSSELL												
TEJAS												

WHEN WINDS OF 25 M.P.H. OR MORE ARE FORECAST OR BLOWING, BOATS ARE CAUTIONED TO STAY OUT OF OPEN WATER. FORECASTS AND WEATHER INFORMATION ARE ISSUED BY U.S. WEATHER BUREAU THROUGH LOCAL RADIO STATIONS.

**FOR YOUR OWN SAFETY'S SAKE,
HEED THE WARNING!**

www.swf-wc.usace.army.mil/georgetown/

NOTE:

FACILITIES SUCH AS PUBLIC ACCESS, PICNIC AND CAMPGROUNDS ARE FOR YOUR ENJOYMENT. USE THEM THOUGHTFULLY.

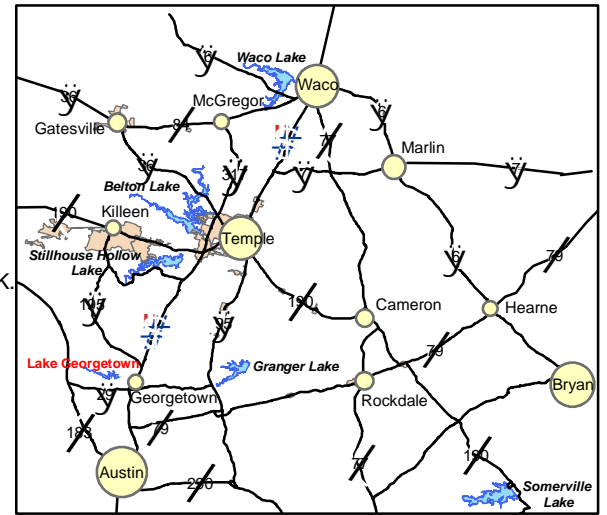
DISTURBANCE OR REMOVAL OF ANY ARCHEOLOGICAL RESOURCE IS PROHIBITED.

SWIMMING AREAS ARE UNSUPERVISED AND DO NOT HAVE LIFE GUARDS. BOATING, SKIING, SWIMMING AND FISHING WILL BE DONE AT YOUR OWN RISK.

HUNTERS MUST OBTAIN HUNTING INFORMATION AT THE LAKE HEADQUARTERS.

THIS MAP IS FURNISHED AS GENERAL INFORMATION ONLY AND IS NOT TO BE USED FOR LOCATING PROPERTY LINES.

GEORGETOWN LAKE OFFICE
500 LAKE OVERLOOK DRIVE
GEORGETOWN, TEXAS 78633-8238
PHONE 512-930-LAKE (5253)

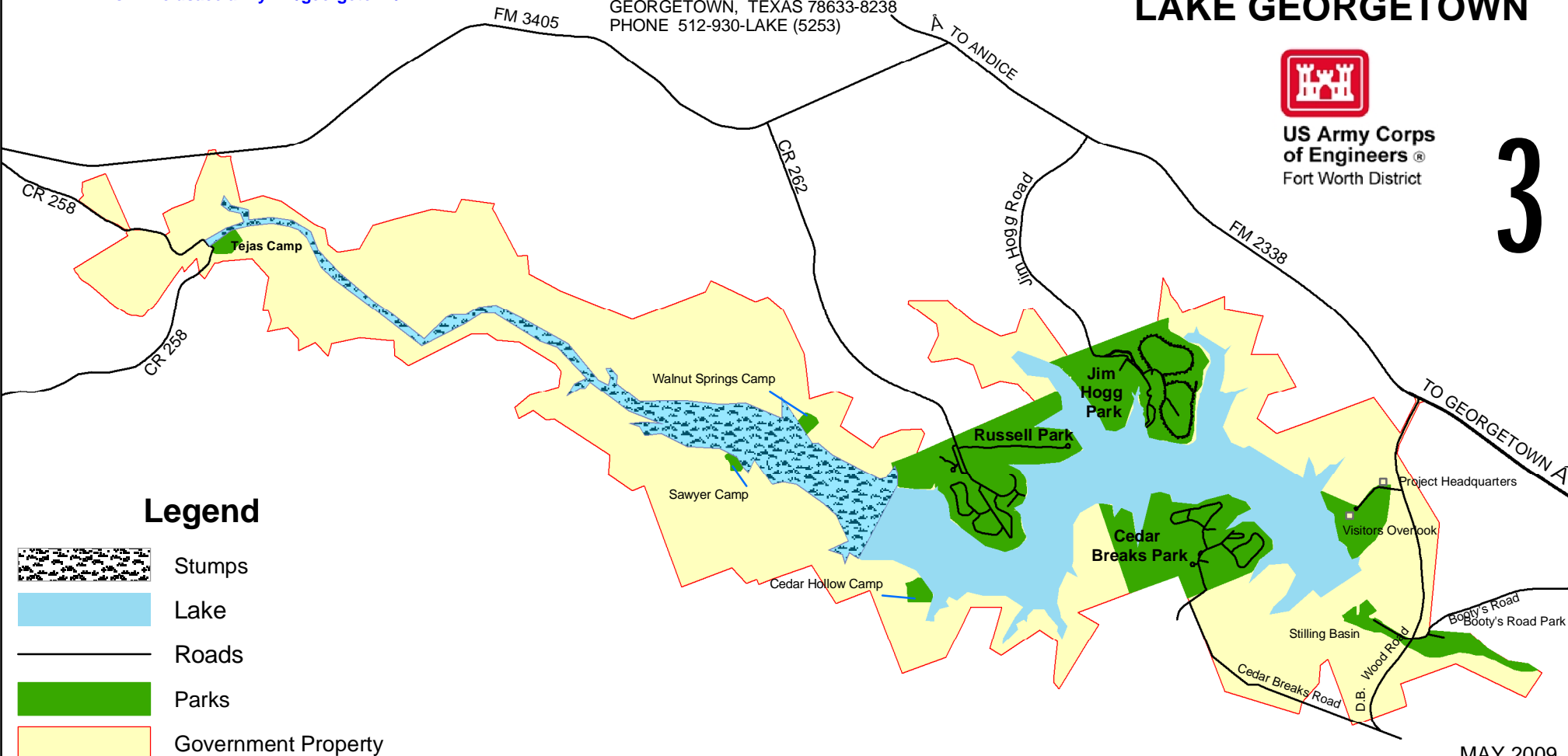


LAKE GEORGETOWN








**US Army Corps
of Engineers®**
Fort Worth District

3



Legend

-  Stumps
-  Lake
-  Roads
-  Parks
-  Government Property