
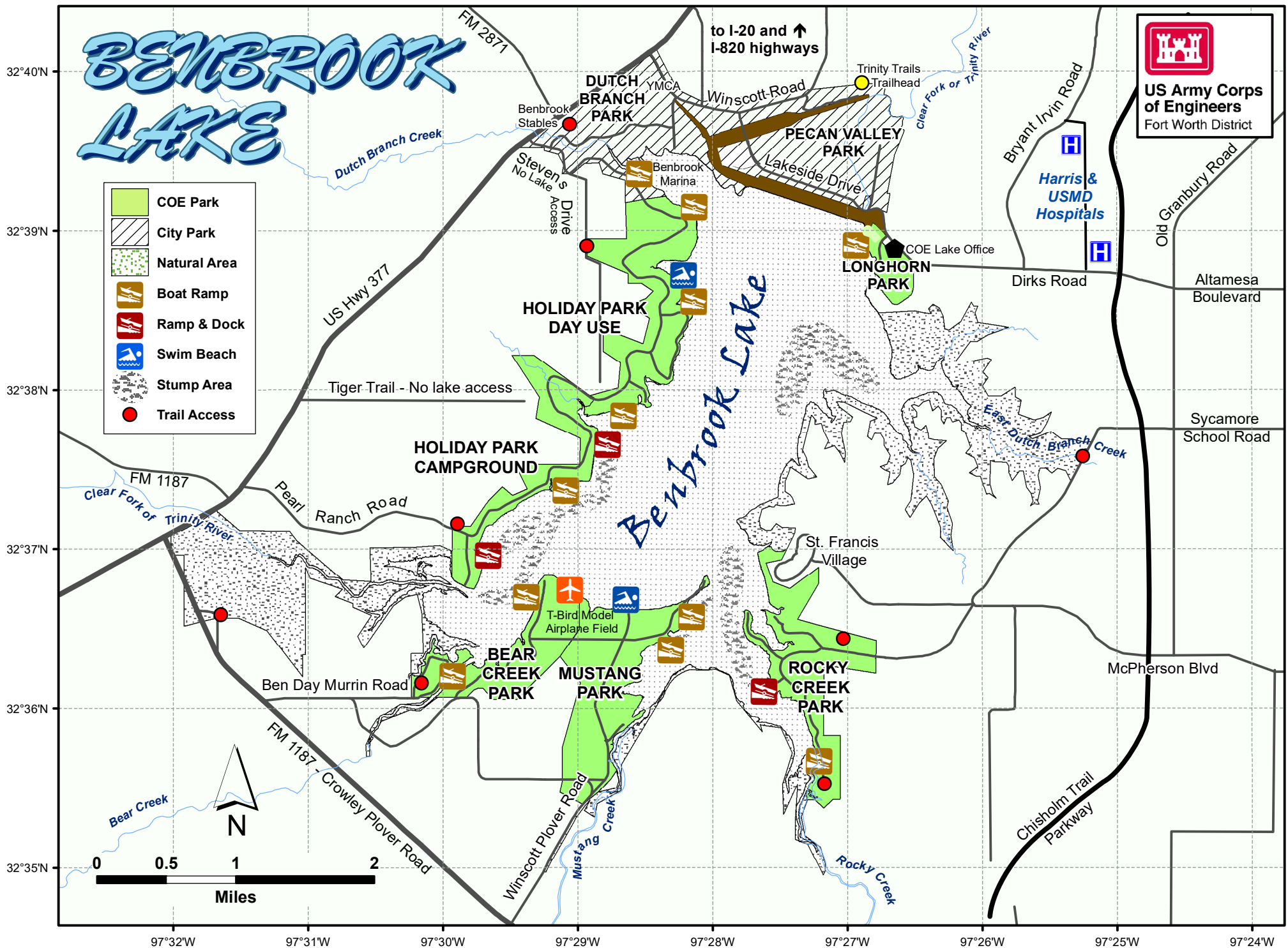


BENBROOK LAKE




-  COE Park
-  City Park
-  Natural Area
-  Boat Ramp
-  Ramp & Dock
-  Swim Beach
-  Stump Area
-  Trail Access





LAKE DEPTH

An attempt has been made to show the portions of the lake with submerged or partially submerged trees. However other hazards may exist so boaters are cautioned to be alert on all areas of the lake.



Boats should stay out of open waters when winds of 25 MPH or more are blowing or forecast. The National Weather Service forecasts are available on local radio and television stations, an online.

**For your safety -
HEED THESE WARNINGS !**

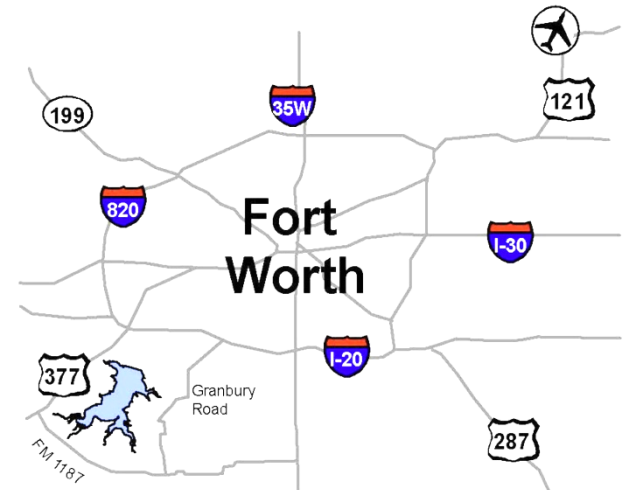


Facilities & Services provided by -

- US Army Corps of Engineers
- cities of Benbrook or Fort Worth

	Bear Creek	Dutch Branch	Holiday Campground	Holiday Dayuse	Longhorn	Mustang	Pecan Valley	Rocky Creek	West Creek Circle
Picnic Sites		●					●		
Picnic Group Shelter		●							
Swim Beach									
Camp Sites	■							■	
Camp Group Area									
RV Hookups									
Sewage Dump								■	
Drinking Water	■	●					●	■	
Toilets	■	●					●	■	
Showers									
Fish Bait & Supplies		●							
Fishing Barge		●							
Hiking & Nature Trail	■	●					●	■	
Equestrian Trail	■	●						■	
Stables		●							
Golf Course		●					●		
Driving Range		●					●		
Boat Launch		●	■	■	■	■		■	
Boat Storage		●							
Playground		●	■	■		■			
Model Airplane Field						●			

Benbrook Lake



Lake Manager
Benbrook Lake
7001 Lakeside Drive
Fort Worth TX 76132
817-292-2400

For Camping Reservations:
817-444-6777
www.recreation.gov

Benbrook Lake Webpage:
www.swf-wc.usace.army.mil/benbrook

