



GRAPEVINE LAKE

Trinity Region

110 Fairway Drive
Grapevine, TX 76051
(817) 865-2600

Emergency : Call 911

Denton County Sheriff:
(940) 349-1600


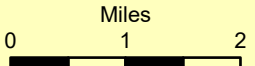

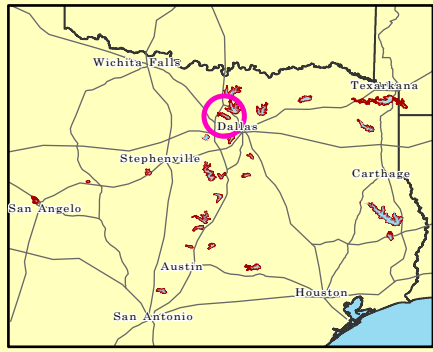
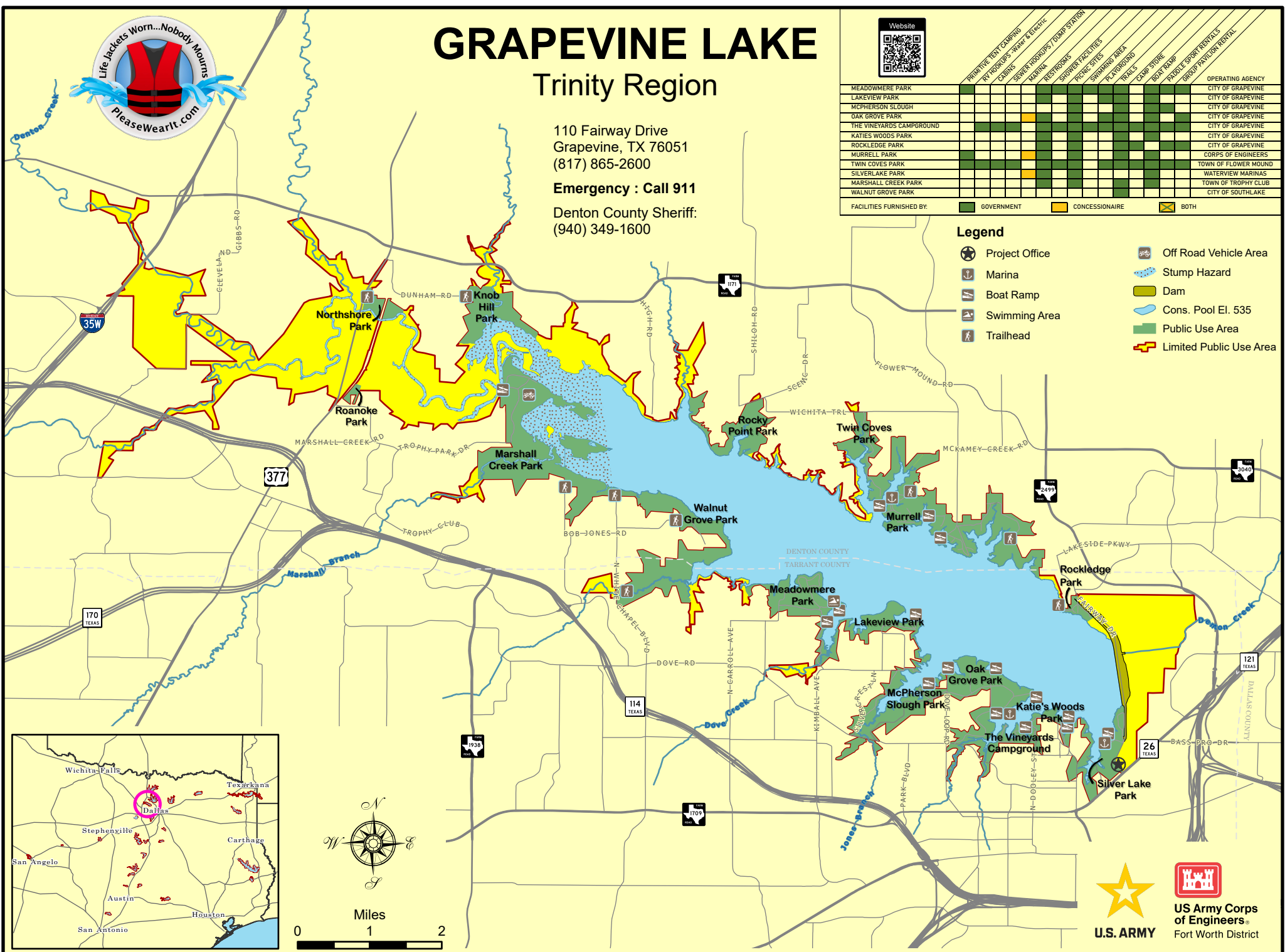


	PRIMITIVE TENT CAMPING	RV HOODS - 30'x40' & 40'x60'	CAMPING	SEMI-TRUCKS / TRUCK STATION	MARINA	REST ROOMS	SNOWBLOW FACILITIES	PICNIC FACILITIES	SWIMMING BEACH	PLAYGROUND	RV TRAILS	CAMP STORE	BOAT RAMP	PUBLIC SPOT TRAILS	GROUP PAVILION / TENTRAL	OPERATING AGENCY
MEADOWMERE PARK																CITY OF GRAPEVINE
LAKEVIEW PARK																CITY OF GRAPEVINE
MCPHERSON SLOUGH																CITY OF GRAPEVINE
OAK GROVE PARK																CITY OF GRAPEVINE
THE VINEYARDS CAMPGROUND																CITY OF GRAPEVINE
KATIES WOODS PARK																CITY OF GRAPEVINE
ROCKLEDGE PARK																CITY OF GRAPEVINE
MURRELL PARK																CORPUS OF ENGINEERS
TWIN COVES PARK																TOWN OF FLOWER MOUND
SILVERLAKE PARK																WATERVIEW MARINAS
MARSHALL CREEK PARK																TOWN OF TROPHY CLUB
WALNUT GROVE PARK																CITY OF SOUTHLAKE

FACILITIES FURNISHED BY: ■ GOVERNMENT ■ CONCESSIONAIRE ■ BOTH

Legend

- Project Office
- Marina
- Boat Ramp
- Swimming Area
- Trailhead
- Off Road Vehicle Area
- Stump Hazard
- Dam
- Cons. Pool El. 535
- Public Use Area
- Limited Public Use Area



The U. S. Army Corps of Engineers has provided these spatial data as a representation of the various geographic information gathered from multiple sources. These data should be viewed only as a representation of the provided information and should not be used for any other purpose. No guarantee is made by the U. S. Army Corps of Engineers regarding the accuracy or completeness of the data or their suitability for a particular use. June 2023