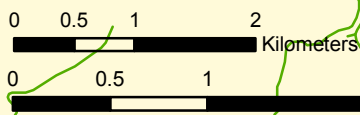
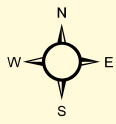
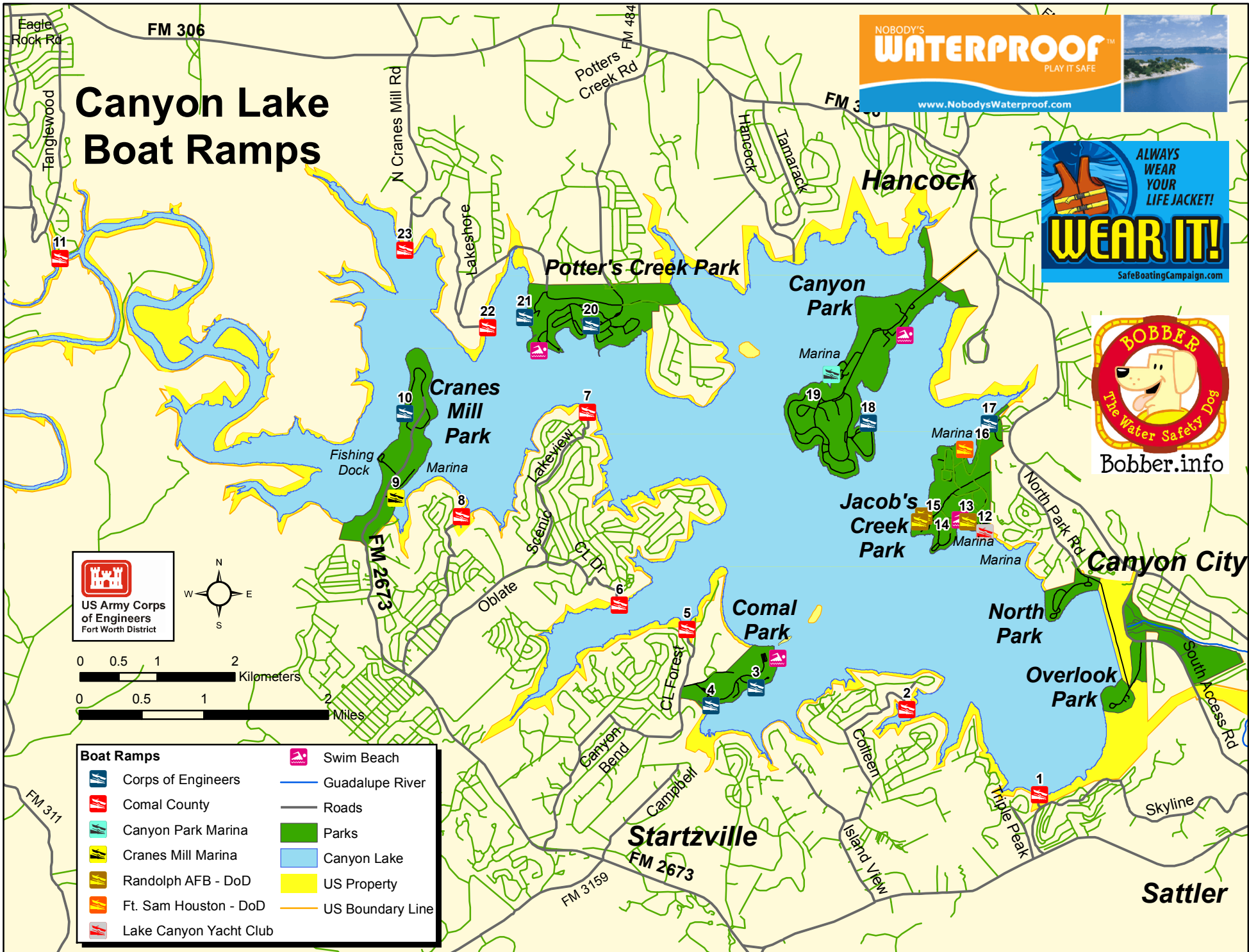



Canyon Lake Boat Ramps



Boat Ramps	
	Corps of Engineers
	Comal County
	Canyon Park Marina
	Cranes Mill Marina
	Randolph AFB - DoD
	Ft. Sam Houston - DoD
	Lake Canyon Yacht Club
	Swim Beach
	Guadalupe River
	Roads
	Parks
	Canyon Lake
	US Property
	US Boundary Line

BOAT RAMP INFORMATION							
USACE	RAMP ID #s AND NAMES		LOCATION	OPERATOR	HOURS OF OPERATION	FEE	Parking Spaces
	TPDW	Other Names/Descriptions:					
1	D2	Skyline Park or Canyon Dam	Canyon Lake Village	Comal County	24 Hours	Free	12
2	D1	Turkey Cove	Canyon Lake Village West	Comal County	24 Hours	Free	24
3	B6	Comal Park 2	Comal Park East	Corps of Engineers	7 am - Sunset	\$4.00	16
4	B5	Comal Park 1	Comal Park West	Corps of Engineers	7 am - Sunset	\$4.00	54
5	B4	Tom Creek 1	Canyon Lake Forrest	Comal County	24 Hours	Free	15
6	B3	Tom Creek 2	Canyon Lake Hills 1-East	Comal County	24 Hours	Free	43
7	-	Lakeview Drive	Canyon Lake Hills 2-West	Comal County	24 Hours	Free	15
8	-	Lighthouse Road	Canyon Springs Resort	Comal County	24 Hours	Free	15
9	B2	Crane's Mill Marina	Crane's Mill Marina	Crane's Mill Marina	Call Marina	Call	15
10	B1	Crane's Mill	Crane's Mill Park	Corps of Engineers	7 am - 10 pm	\$4.00	45
11	A1	Rebecca Creek	Cypress Cove/Rebecca Creek	Comal County	24 Hours	Free	unknown
12	-	Lake Canyon Yacht Club	Lake Canyon Yacht Club	LCYC	Call LCYC	Call	unknown
13	-	Sunny Side (old Ft Sam MWR)	Sunny Side Joint Base San Antonio (East)	Joint Base San Antonio	Call Joint Base	Call	68
14	C2	Jacob's Creek 1	Jacob's Creek Park	Joint Base San Antonio	Call Joint Base	Call	45
15	C2	Jacob's Creek 2	Jacob's Creek Park	Joint Base San Antonio	Call Joint Base	Call	0
16	-	Hancock Cove (old Ft Sam MWR)	Hancock Cove Joint Base San Antonio (West)	Joint Base San Antonio	Call Joint Base	Call	81
17	C3	Little Jacob's Creek or Jacob's Creek North	Little Jacob's Creek	Corps of Engineers	24 Hours	Free	55
18	C1	Canyon Park	Canyon Park	Corps of Engineers	Registered Campers Only	Camping Fee	40
19	-	Canyon Lake Marina	Canyon Marina	Canyon Marina	Call Marina	Call	25
20	A3	Potter's Creek Park	Potter's Creek East (Inside)	Corps of Engineers	Registered Campers Only	Camping Fee	30
21	A2	Potter's Creek West	Potter's Creek West (Outside)	Corps of Engineers	24 Hours	Free	36
22	-	Lakeshore Drive	Canyon Lake Shores	Comal County	24 Hours	Free	15
23	A4	North Crane's Mill Road	Mystic Shores	Comal County	24 Hours	Free	30

The U.S. Army Corps of Engineers has provided these spatial data as a representation of the various geographic information gathered from multiple sources. These data should be viewed only as a representation of the provided information and should not be used for any other purpose. No guarantee is made by the U.S. Army Corps of Engineers regarding the accuracy or completeness of the data or their suitability for a particular use.



Canyon Lake Office
Monday thru Friday
8:00 am - 4:30 pm
830-964-3341

Updated: 21st December 2011 By Ranger S. Price

Boat Ramp Closure Guides

Ramp	Location	Operated By:	Close Elev	# Feet High
21	Potter's Creek West	Corps of Engineers	910.73	1.73
20	Potter's Creek East Camp Area	Corps of Engineers	910.76	1.76
10	Cranes Mill Park	Corps of Engineers	910.95	1.95
17	Little Jacob's Creek	Corps of Engineers	911.50	2.50
7	Canyon Lake Hills 2 - West	Comal County	912.00	3.00
22	Canyon Lake Shores	Comal County	912.00	3.00
4	Comal Park West	Corps of Engineers	912.40	3.40
14	Jacob's Creek 1 (Public)	Joint Base-DoD	912.55	3.55
3	Comal Park East	Corps of Engineers	913.00	4.00
6	Canyon Lake Hills 1 - East	Comal County	914.00	5.00
1	Canyon Lake Village	Comal County	914.00	5.00
15	Jacob's Creek 2 (Public)	Joint Base-DoD	917.30	8.30
18	Canyon Park Campground	Corps of Engineers	918.00	9.00
19	Canyon Park Marina	CN Marina	918.00	9.00
5	Canyon Lake Forest	Comal County	Unknown	
2	Canyon Lake Village West	Comal County	Unknown	
8	Canyon Springs Resort	Comal County	Unknown	
9	Cranes Mill Marina	CM Marina	Unknown	
11	Cypress Cove	Comal County	Unknown	
23	Mystic Shores - N. Cranes Mill Rd.	Comal County	Unknown	
13	Sunny Side (DOD)	Joint Base-DoD	Unknown	
16	Hancock Cove (DOD)	Joint Base-DoD	Unknown	

Ramp	Location	Operated By:	Close Elev	# Feet Low
5	Canyon Lake Forest	Comal County	905.80	3.20
23	Mystic Shores - N. Cranes Mill Rd.	Comal County	905.15	3.85
7	Canyon Lake Hills 2 - West	Comal County	904.76	4.24
22	Canyon Lake Shores	Comal County	903.87	5.13
10	Cranes Mill Park	Corps of Engineers	903.00	6.00
3	Comal Park East	Corps of Engineers	902.50	6.50
11	Cypress Cove	Comal County	901.60	7.40
8	Canyon Springs Resort	Comal County	899.86	9.14
9	Cranes Mill Marina	CM Marina	899.00	10.00
2	Canyon Lake Village West	Comal County	898.50	10.50
4	Comal Park West	Corps of Engineers	898.00	11.00
1	Canyon Lake Village	Comal County	897.60	11.40
20	Potter's Creek East Camp Area	Corps of Engineers	895.00	14.00
21	Potter's Creek West	Corps of Engineers	893.00	16.00
15	Jacob's Creek 2 (Public)	Joint Base-DoD	893.00	16.00
6	Canyon Lake Hills 1 - East	Comal County	890.00	19.00
17	Little Jacob's Creek	Corps of Engineers	889.00	20.00
19	Canyon Park Marina	CN Marina	884.00	25.00
18	Canyon Park Campground	Corps of Engineers	883.00	26.00
14	Jacob's Creek 1 (Public)	Joint Base-DoD	878.00	31.00
13	Sunny Side (DOD)	Joint Base-DoD	Unknown	
16	Hancock Cove (DOD)	Joint Base-DoD	Unknown	